





08-15-2001

U.S. Patent & TMOfo/TM Mail Rpt Dt. #11

81501

09-05-2001

Form PTO-1594 (Rev. 03/01) OMB No. 0651-0027 (exp. 5/31/2002) Tab settings ⇌ ⇌ ⇌ ▼ ▼		RECORD TRA	 101833884	DEPARTMENT OF COMMERCE Patent and Trademark Office
To the Honorable Commissioner of Patents and Trademarks: _____ _____ return the attached original documents or copy thereof.				
1. Name of conveying party(ies): <u>PCI REMOTE SENSING CORP.</u> <input type="checkbox"/> Individual(s) <input type="checkbox"/> Association <input type="checkbox"/> General Partnership <input type="checkbox"/> Limited Partnership <input checked="" type="checkbox"/> Corporation-State <input type="checkbox"/> Other _____ Additional name(s) of conveying party(ies) attached? <input type="checkbox"/> Yes <input checked="" type="checkbox"/> No		2. Name and address of receiving party(ies) Name: <u>PCI GEOMATICS ENTERPRISES, INC.</u> Internal Address: _____ Address: _____ Street Address: <u>50 West Wilmot Street</u> City: <u>Richmond Hill</u> State: <u>Ontario</u> Zip: <u>L4B 1M5</u> <u>CANADA</u> <input type="checkbox"/> Individual(s) citizenship _____ <input type="checkbox"/> Association _____ <input type="checkbox"/> General Partnership _____ <input type="checkbox"/> Limited Partnership _____ <input checked="" type="checkbox"/> Corporation-State _____ <input type="checkbox"/> Other _____ <small>If assignee is not domiciled in the United States, a domestic representative designation is attached: <input checked="" type="checkbox"/> Yes <input type="checkbox"/> No (Designations must be a separate document from assignment) Additional name(s) & address(es) attached? <input type="checkbox"/> Yes <input checked="" type="checkbox"/> No</small>		
3. Nature of conveyance: <input checked="" type="checkbox"/> Assignment <input type="checkbox"/> Merger <input type="checkbox"/> Security Agreement <input type="checkbox"/> Change of Name <input type="checkbox"/> Other _____ Execution Date: <u>Effective 01 August 2001</u>		4. Application number(s) or registration number(s): A. Trademark Application No.(s) <u>See Attached List</u> B. Trademark Registration No.(s) <u>See Attached List</u> Additional number(s) attached <input checked="" type="checkbox"/> Yes <input type="checkbox"/> No		
5. Name and address of party to whom correspondence concerning document should be mailed: Name: <u>A. John Armstrong</u> Internal Address: <u>Arthur John Armstrong, P.C.</u> _____ Street Address: <u>1364 Beverly Road, Suite 300</u> City: <u>McLean</u> State: <u>VA</u> Zip: <u>22101</u>		6. Total number of applications and registrations involved: 34 7. Total fee (37 CFR 3.41).....\$ <u>\$865.00</u> <input checked="" type="checkbox"/> Enclosed <input type="checkbox"/> Authorized to be charged to deposit account 8. Deposit account number: _____ <small>(Attach duplicate copy of this page if paying by deposit account)</small>		
DO NOT USE THIS SPACE				
9. Statement and signature. <i>To the best of my knowledge and belief, the foregoing information is true and correct and any attached copy is a true copy of the original document.</i> <u>A. John Armstrong</u>  <u>August 15, 2001</u> Name of Person Signing Signature Date Total number of pages including cover sheet, attachments, and document: 11				

Mail documents to be recorded with required cover sheet information to: Commissioner of Patent & Trademarks, Box Assignments Washington, D.C. 20231

09/04/2001 TDIAZ1 00000079 1819789

01 FC:481
02 FC:482

40.00 OP
825.00 OP

PCI REMOTE SENSING CORP. PENDING MARKS

<u>Filing Date</u>	<u>Name</u>	<u>Class</u>	<u>®#</u>
May 8, 1997 Dec. of Use	Sky to Map™	9	75/289098
Feb 14, 2000 Dec of Use	PCI Geomatics SM	42	75/919436
Feb 28, 2000 Dec of Use	GEOMATICA™	9	75/932103
Oct. 27, 2000 Dec. of Use	GEOMATICA™ & Design	9	76/155038

Attachment to Item 4B
Trademark Registration No.(s)
Page 1

PCI REMOTE SENSING CORP. REGISTRATIONS

<u>Registration Date</u>	<u>Name</u>	<u>Class</u>	<u>® #</u>
Reg. 02/08/94	RasterWorks®	9	1,819,789 74/387503
Reg. 02/08/94	GCPWorks®	9	1,819,790 74/387504
Reg. 02/08/94	TheTruth®	9	1,819,791 74/387506
Reg. 02/08/94	<u>FLY!</u> ®	9/28	1,819,792 74/387507
Reg. 02/22/94	RE*GENESIS®	9	1,822,480 74/387505
Reg. 03/08/94	EASI/PACE®	9	1,825,024 74/392206
Reg. 06/07/94	PCI® & Logo	42	1,838,907 74/392210
Reg. 04/12/94	PCI®	42	1,830,711 74/397828
Reg. 04/26/94	ImageWorks®	9	1,832,647 74/387502
Reg. 07/05/94	PCI®	9	1,842,778 74/397850
Reg. 07/12/94	PCI® & Logo	9	1,844,203 74/397849
Reg. 09/05/95	RADARSOFT®	9	1,916,177 74/550105
Reg. 12/31/96	ARCFLY!®	9	2,027,554 74/574911
Reg. 02/18/97	OrthoEngine®	9	2,038,175 74/671972
Reg. 04/22/97	PCI OrthoEngine®	9	2,054,389 75/030715
Reg. 05/13/97	GeoGateway®	9	2,061,164 75/105762

PCI REMOTE SENSING CORP. REGISTERED MARKS (continued)

<u>Registration Date</u>	<u>Name</u>	<u>Class</u>	<u>® #</u>
Reg. 06/10/97	EOScape®	9	2,069,601 75/121473
Reg. 05/19/98	GeoAnalyst®	9	2,158,617 75/257270
Reg. 06/16/98	AGROMA®	9	2,165,806 75/299131
Reg. 12/15/98	PCI Visual Modeler®	9	2,210,619 75/349239
Reg. 12/15/98	PCI Author®	9	2,210,620 75/349240
Reg. 02/29/00	Committed to Geo- Intelligence Solutions®	9	2,324,275 75/662481
Reg. 03/21/00	FLY!®	9	2,331,716 75/601442
Reg. 03/21/00	FLY!®	28	2,331,717 75/601443
Reg. 04/11/00	SPHNX®	9	2,340,918 75/683452
Reg. 11/28/00	Committed to Geo- Intelligence Solutions®	42	2,407,891 75/662482
Reg. 06/26/01	PCI® and Design	42	2,463,611 75/919,434
Reg. 07/03/01	PCI Geomatics®	9	2,465,396 75/921,433
Reg. 07/03/01	PCI Geomatics®	9	2,465,402 75/921,477
Reg. 07/10/01	PCI® and Design	9	2,467,457 75/919,435

PCI GEOMATICS ENTERPRISES, INC.

50 WEST WILMOT STREET
RICHMOND HILL, ONTARIO
CANADA L4B 1M5

TELEPHONE
(905) 764-0614

FACSIMILE
(905) 764-9604

DESIGNATION OF DOMESTIC REPRESENTATIVE

The following is hereby appointed applicant's (PCI Geomatics Enterprises, Inc.) representative upon whom notice or process in the proceedings affecting the following marks may be served.

REGISTERED MARKS

Identify the Mark

Registration No

RasterWorks®	1,819,789
GCPWorks®	1,819,790
TheTruth®	1,819,791
<u>FLY!</u> ®	1,819,792
RE*GENESIS®	1,822,480
EASI/PACE®	1,825,024
PCI® & Logo	1,838,907
PCI®	1,830,711
ImageWorks®	1,832,647
PCI®	1,842,778
PCI® & Logo	1,844,203
RADARSOFT®	1,916,177
ARCFLY!®	2,027,554
OrthoEngine®	2,038,175

R4


Initials

REGISTERED MARKS (cont.)

<u>Identify the Mark</u>	<u>Registration No</u>
PCI OrthoEngine®	2,054,389
GeoGateway®	2,061,164
EOScape®	2,069,601
GeoAnalyst®	2,158,617
AGROMA®	2,165,806
PCI Visual Modeler®	2,210,619
PCI Author®	2,210,620
Committed to Geo-Intelligence Solutions®	2,324,275
FLY!®	2,331,716
FLY!®	2,331,717
SPHNX®	2,340,918
Committed to Geo-Intelligence Solutions®	2,407,891
PCI® & Design	2,463,611
PCI Geomatics®	2,465,396
PCI Geomatics®	2,465,402
PCI® & Design	2,467,457

PENDING MARKS


<u>Identify the Mark</u>	<u>Serial Number</u>
Sky to Map™	75/289098
PCI Geomatics SM	75/919436
GEOMATICA™	75/932103
GEOMATICA™ & Design	76/155038


Initials

**ATTACHMENT TO ITEM 2
DOMESTIC REPRESENTATION
PAGE 3**

Representative's Name: Arthur John Armstrong
Street Address: 1364 Beverly Road
Suite 300
City: McLean
State: Virginia
Zip Code: 22101
Firm Name: Arthur John Armstrong, P.C.
Phone Number: 703-356-3100
Fax Number: 703-356-3150
Internet E-Mail Address: armstron@bellatlantic.net

The USPTO is authorized to communicate with the applicant's representative via e-mail.



Robert Moses
President
PCI Geomatics Enterprises, Inc.
This 1st day of August 2001

**ASSIGNMENT OF TRADEMARKS
FROM
PCI REMOTE SENSING CORP.
TO
PCI GEOMATICS ENTERPRISES INC.**

WHEREAS PCI REMOTE SENSING CORP., with its principal offices at 1364 Beverly Road, Suite 300, McLean, VA 22101, USA, has adopted, used and is using the following marks which are registered or pending in the United States Patent and Trademark Office:

PCI REMOTE SENSING CORP. REGISTERED MARKS

<u>Registration Date</u>	<u>Name</u>	<u>Class</u>	<u>® #</u>
Reg. 02/08/94	RasterWorks®	9	1,819,789® #74/387503
Reg. 02/08/94	GCPWorks®	9	1,819,790® #74/387504
Reg. 02/08/94	TheTruth®	9	1,819,791® #74/387506
Reg. 02/08/94	<u>FLY!</u> ®	9/28	1,819,792® #74/387507
Reg. 02/22/94	RE*GENESIS®	9	1,822,480® #74/387505
Reg. 03/08/94	EASI/PACE®	9	1,825,024® #74/392206
Reg. 06/07/94	PCI® & Logo	42	1,838,907® #74/392210
Reg. 04/12/94	PCI®	42	1,830,711® #74/397828
Reg. 04/26/94	ImageWorks®	9	1,832,647® #74/387502
Reg. 07/05/94	PCI®	9	1,842,778® #74/397850
Reg. 07/12/94	PCI® & Logo	9	1,844,203® #74/397849
Reg. 09/05/95	RADARSOFT®	9	1,916,177® #74/550105
Reg. 12/31/96	ARCFLY!®	9	2,027,554® #74/574911
Reg. 02/18/97	OrthoEngine®	9	2,038,175® #74/671972



Initials

PCI REMOTE SENSING CORP. REGISTERED MARKS (continued)

Registration Date	Name	Class	® #
Reg. 04/22/97	PCI OrthoEngine®	9	2,054,389® #75/030715
Reg. 05/13/97	GeoGateway®	9	2,061,164® #75/105762
Reg. 06/10/97	EOScape®	9	2,069,601® #75/121473
Reg. 05/19/98	GeoAnalyst®	9	2,158,617® #75/257270
Reg. 06/16/98	AGROMA®	9	2,165,806® #75/299131
Reg. 12/15/98	PCI Visual Modeler®	9	2,210,619® #75/349239
Reg. 12/15/98	PCI Author®	9	2,210,620® #75/349240
Reg. 02/29/00	Committed to Geo- Intelligence Solutions®	9	2,324,275® #75/662481
Reg. 03/21/00	FLY!®	9	2,331,716® #75/601442
Reg. 03/21/00	FLY!®	28	2,331,717® #75/601443
Reg. 04/11/00	SPHNX®	9	2,340,918® #75/683452
Reg. 11/28/00	Committed to Geo- Intelligence Solutions®	42	2,407,891® #75/662482
Reg. 06/26/01	PCI® & Design	42	2,463,611® #75/919434
Reg. 07/03/01	PCI Geomatics®	9	2,465,396® #75/919433
Reg. 07/03/01	PCI Geomatics®	9	2,464,402® #75/921477
Reg. 07/10/01	PCI® & Design	9	2,467,457 #75/919435

RY

Initials

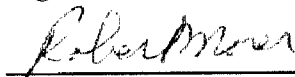
PCI REMOTE SENSING CORP. PENDING MARKS

<u>Filing Date</u>	<u>Name</u>	<u>Class</u>	<u>®#</u>
May 8, 1997 Dec. of Use	Sky to Map™	9	#75/289098
Feb 14, 2000 Dec of Use	PCI Geomatics SM	42	#75/919436
Feb 28, 2000 Dec of Use	GEOMATICA™	9	#75/932103
Oct. 27, 2000 Dec. of Use	GEOMATICA™ & Design	9	76/155038

WHEREAS, PCI REMOTE SENSING CORP., was licensed by PCI, INC., the predecessor in interest to PCI GEOMATICS ENTERPRISES, INC. (the successor in interest to PCI, INC.), to register PCI trademarks and service marks in the United States and to hold those trademarks for the benefit of the licensor which retained ownership of the trademarks, including the good will pertaining thereto; and

WHEREAS PCI GEOMATICS ENTERPRISES, INC., with its principal offices at 50 West Wilmot Street, Richmond Hill, Ontario, Canada, L4B 1M5, is desirous of acquiring said marks and the registrations thereof in its own name;

Now therefore, for the good and valuable consideration receipt of which is hereby acknowledged, said PCI REMOTE SENSING CORP., does hereby assign unto the said PCI GEOMATICS ENTERPRISES, INC., all right, title and interest in and to the said marks, together with the good will of the business symbolized by the mark, and the above identified registrations thereof. Said assignment shall be deemed effective as of the 1st day of August 2001.



 Robert Moses
 President
 PCI REMOTE SENSING CORP.

NOTARY PUBLIC

PROVINCE OF ONTARIO)
)ss.
 COUNTRY OF CANADA)

The foregoing instrument was acknowledged, subscribed and sworn to before me this 29th day of November, 2000, by Robert Moses who acknowledged that he signed it on behalf of the identified corporation with authority to do so.

Witness my hand and official seal.



 Notary Public